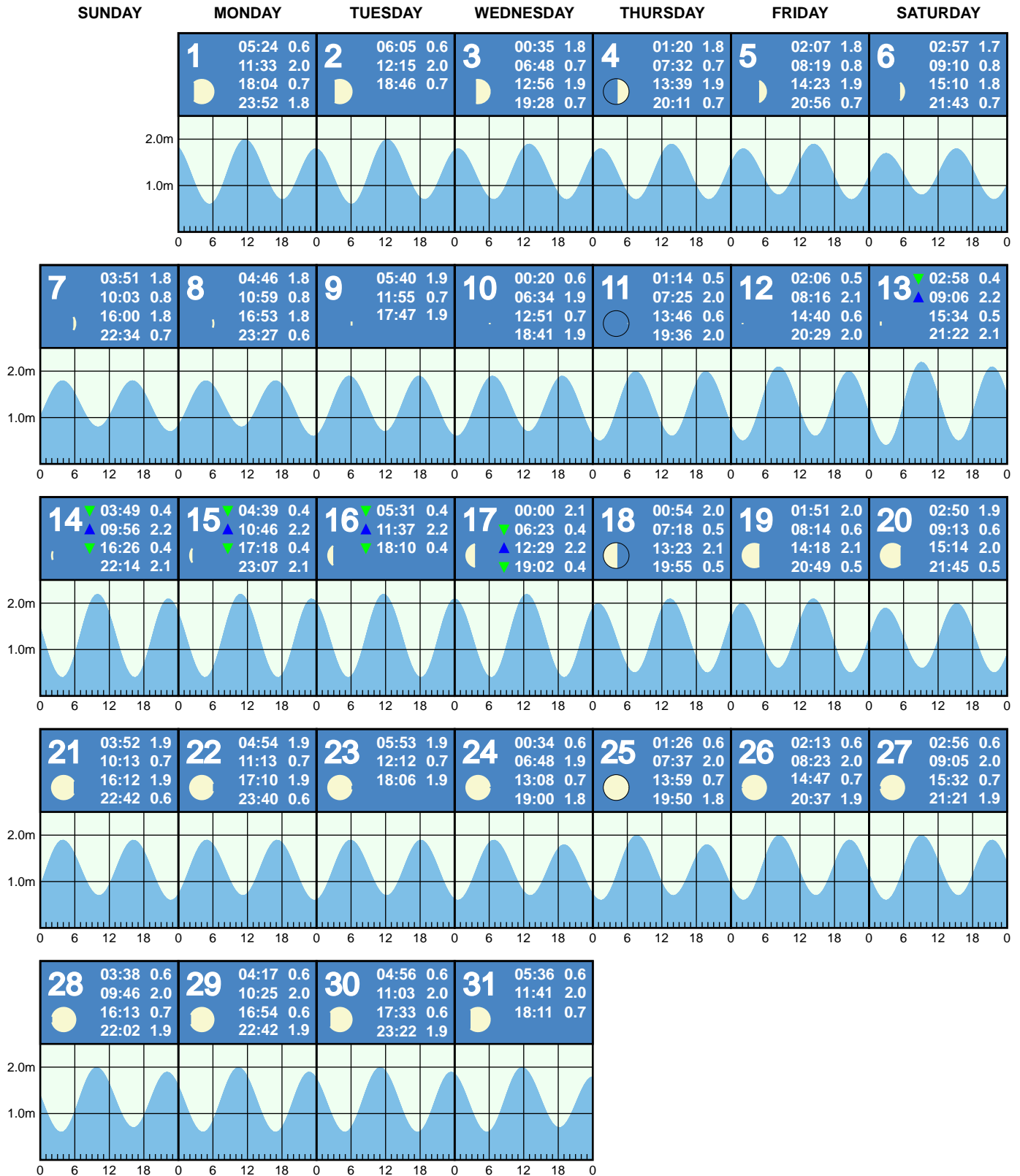


# TIDAL PREDICTIONS FOR WHAKATĀNE

(based on Tauranga)

## JANUARY 2024



Blue and green triangles indicate highest and lowest tides of the month, respectively. Major moon phases are circled in black.

This tide table is plotted from LINZ csv data at [https://static.charts.linz.govt.nz/tide-tables/maj-ports/csv/Whakatane\\_2024.csv](https://static.charts.linz.govt.nz/tide-tables/maj-ports/csv/Whakatane_2024.csv)

NOTE: These tide predictions are not official tide tables as specified in Maritime Rules Part 25 Nautical Charts and Publications (pursuant to Section 36 of the Maritime Transport Act 1994).

All times are adjusted for daylight savings time.

(c) Copyright 2024, offloop.net

# TIDAL PREDICTIONS FOR WHAKATĀNE

(based on Tauranga)

## FEBRUARY 2024

SUNDAY

MONDAY

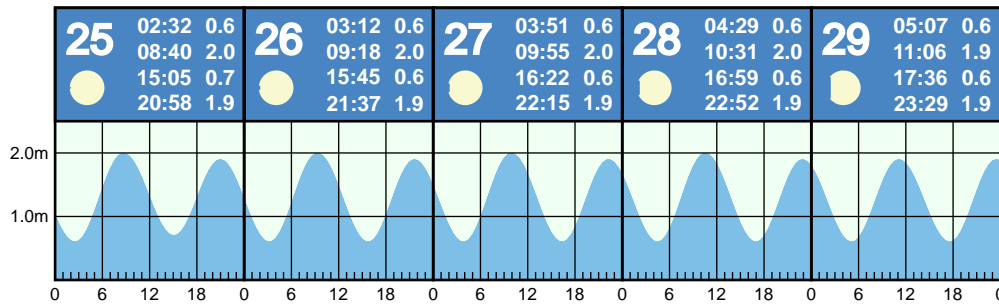
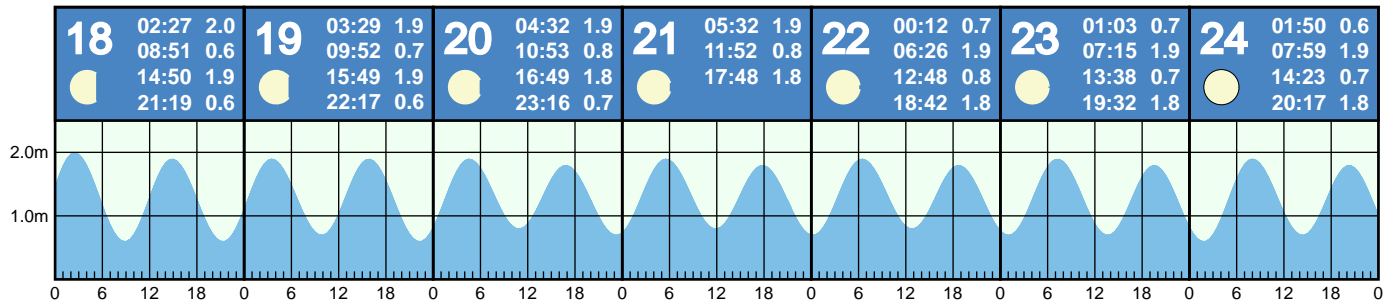
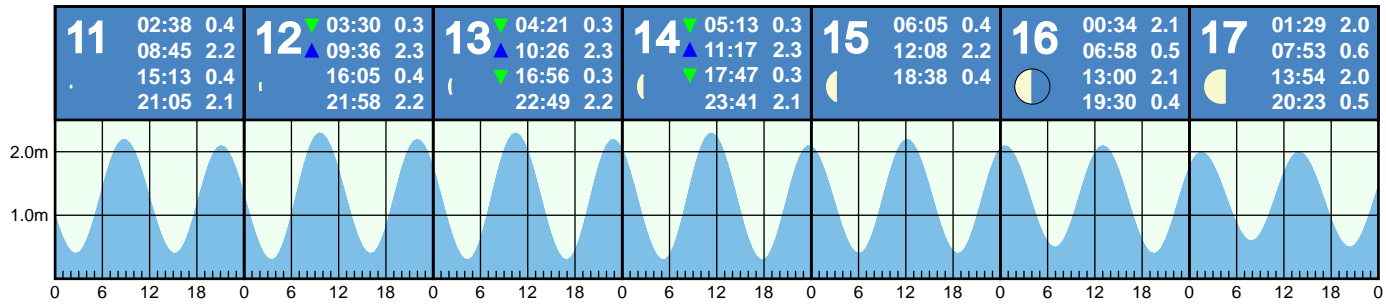
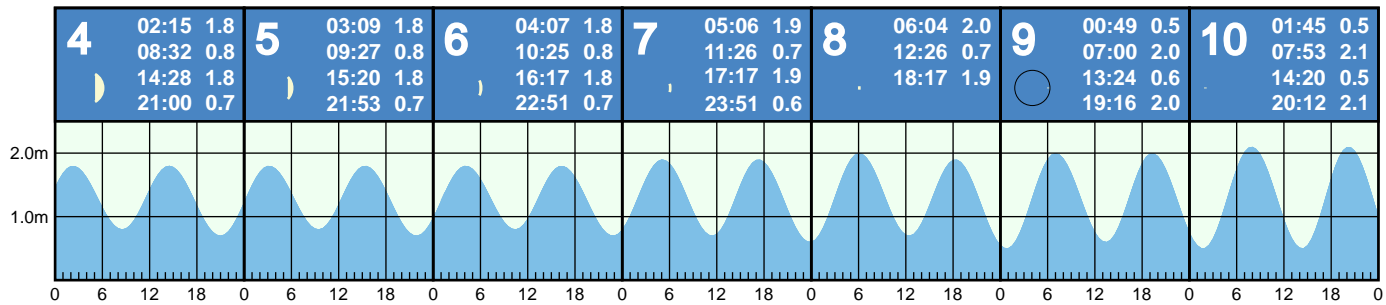
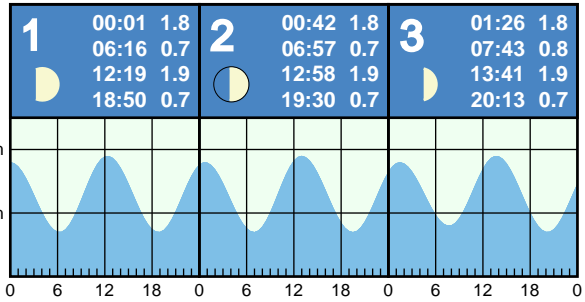
TUESDAY

WEDNESDAY

THURSDAY

FRIDAY

SATURDAY



Blue and green triangles indicate highest and lowest tides of the month, respectively. Major moon phases are circled in black.

This tide table is plotted from LINZ csv data at [https://static.charts.linz.govt.nz/tide-tables/maj-ports/csv/Whakatāne\\_2024.csv](https://static.charts.linz.govt.nz/tide-tables/maj-ports/csv/Whakatāne_2024.csv)

NOTE: These tide predictions are not official tide tables as specified in Maritime Rules Part 25 Nautical Charts and Publications (pursuant to Section 36 of the Maritime Transport Act 1994).

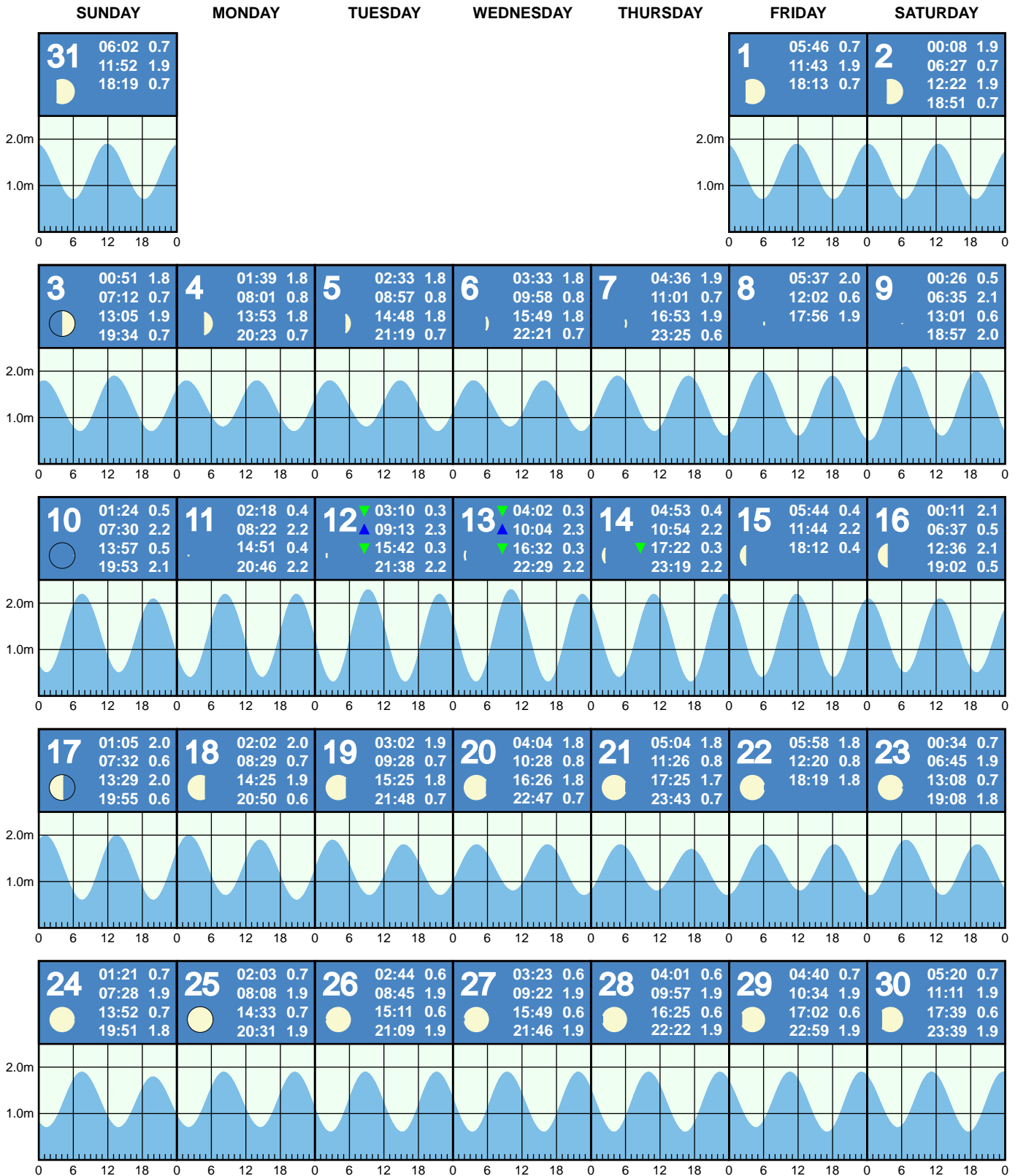
All times are adjusted for daylight savings time.

(c) Copyright 2024, offloop.net

# TIDAL PREDICTIONS FOR WHAKATĀNE

(based on Tauranga)

## MARCH 2024



Blue and green triangles indicate highest and lowest tides of the month, respectively. Major moon phases are circled in black.

This tide table is plotted from LINZ csv data at [https://static.charts.linz.govt.nz/tide-tables/maj-ports/csv/Whakatane\\_2024.csv](https://static.charts.linz.govt.nz/tide-tables/maj-ports/csv/Whakatane_2024.csv)

NOTE: These tide predictions are not official tide tables as specified in Maritime Rules Part 25 Nautical Charts and Publications (pursuant to Section 36 of the Maritime Transport Act 1994).

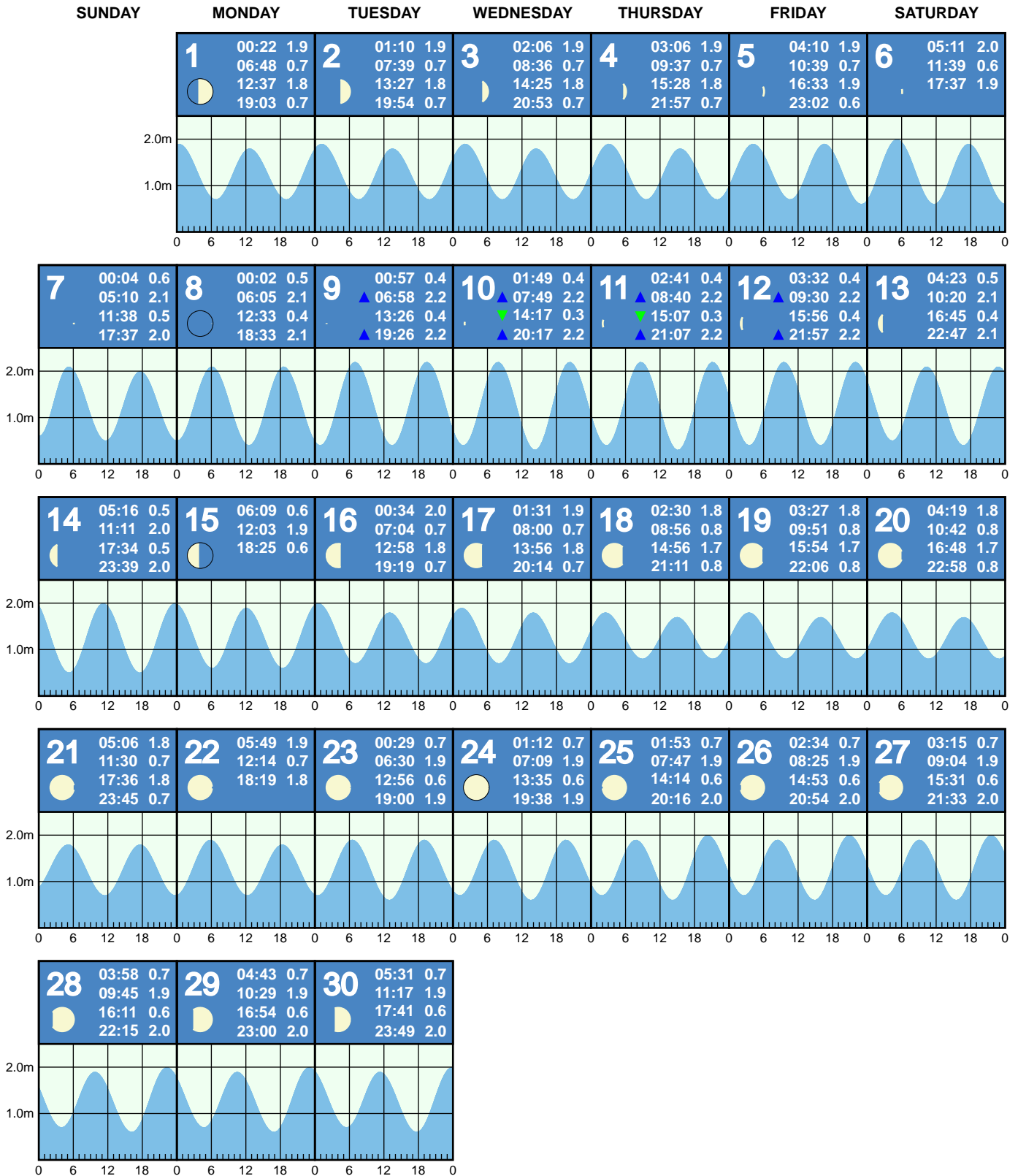
All times are adjusted for daylight savings time.

(c) Copyright 2024, offloop.net

# TIDAL PREDICTIONS FOR WHAKATĀNE

(based on Tauranga)

APRIL 2024



Blue and green triangles indicate highest and lowest tides of the month, respectively. Major moon phases are circled in black.

This tide table is plotted from LINZ csv data at [https://static.charts.linz.govt.nz/tide-tables/maj-ports/csv/Whakatāne\\_2024.csv](https://static.charts.linz.govt.nz/tide-tables/maj-ports/csv/Whakatāne_2024.csv)

NOTE: These tide predictions are not official tide tables as specified in Maritime Rules Part 25 Nautical Charts and Publications (pursuant to Section 36 of the Maritime Transport Act 1994).

All times are adjusted for daylight savings time.

(c) Copyright 2024, offloop.net

# TIDAL PREDICTIONS FOR WHAKATĀNE

(based on Tauranga)

MAY 2024

SUNDAY

MONDAY

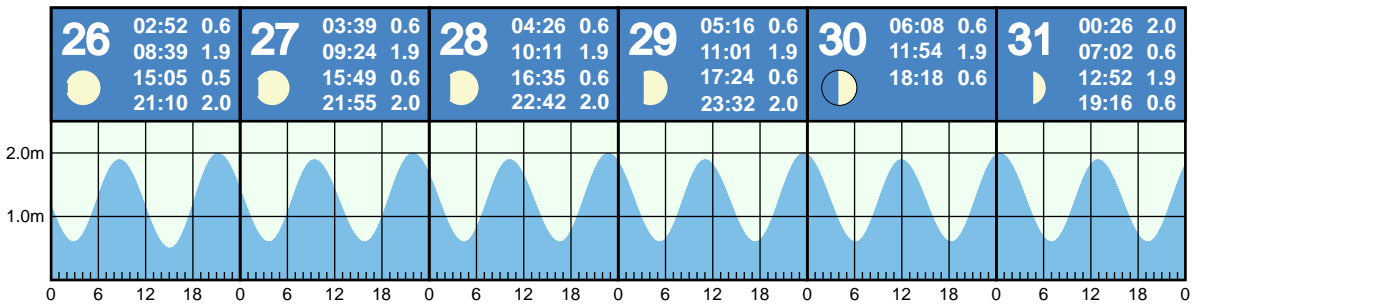
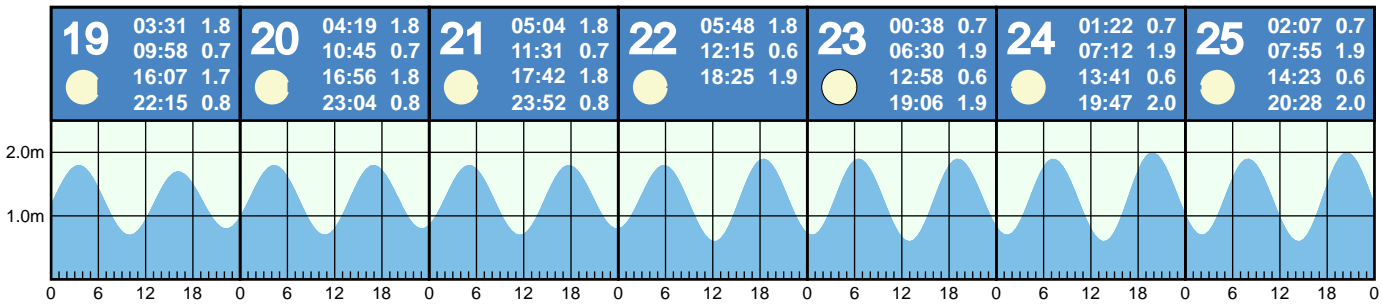
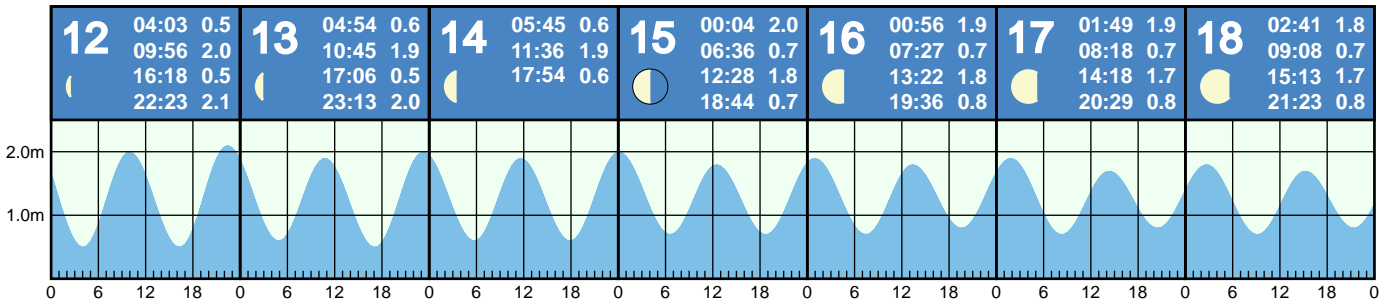
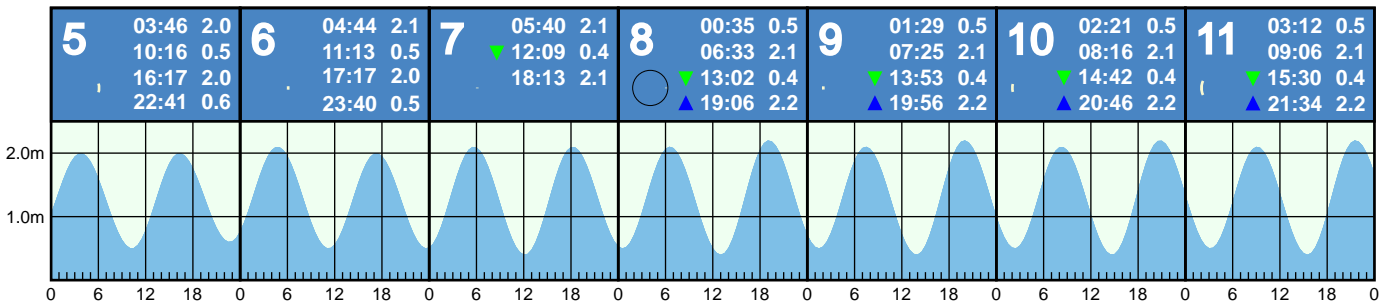
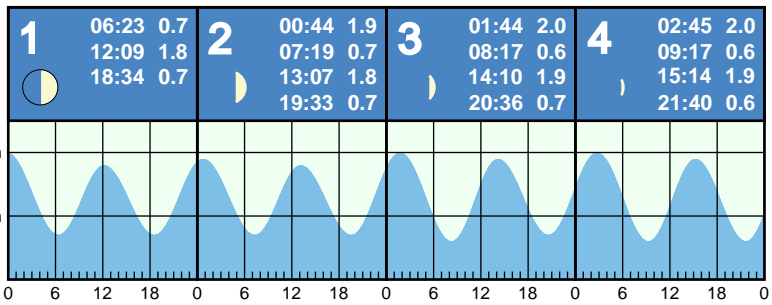
TUESDAY

WEDNESDAY

THURSDAY

FRIDAY

SATURDAY



Blue and green triangles indicate highest and lowest tides of the month, respectively. Major moon phases are circled in black.

This tide table is plotted from LINZ csv data at [https://static.charts.linz.govt.nz/tide-tables/maj-ports/csv/Whakatāne\\_2024.csv](https://static.charts.linz.govt.nz/tide-tables/maj-ports/csv/Whakatāne_2024.csv)

NOTE: These tide predictions are not official tide tables as specified in Maritime Rules Part 25 Nautical Charts and Publications (pursuant to Section 36 of the Maritime Transport Act 1994).

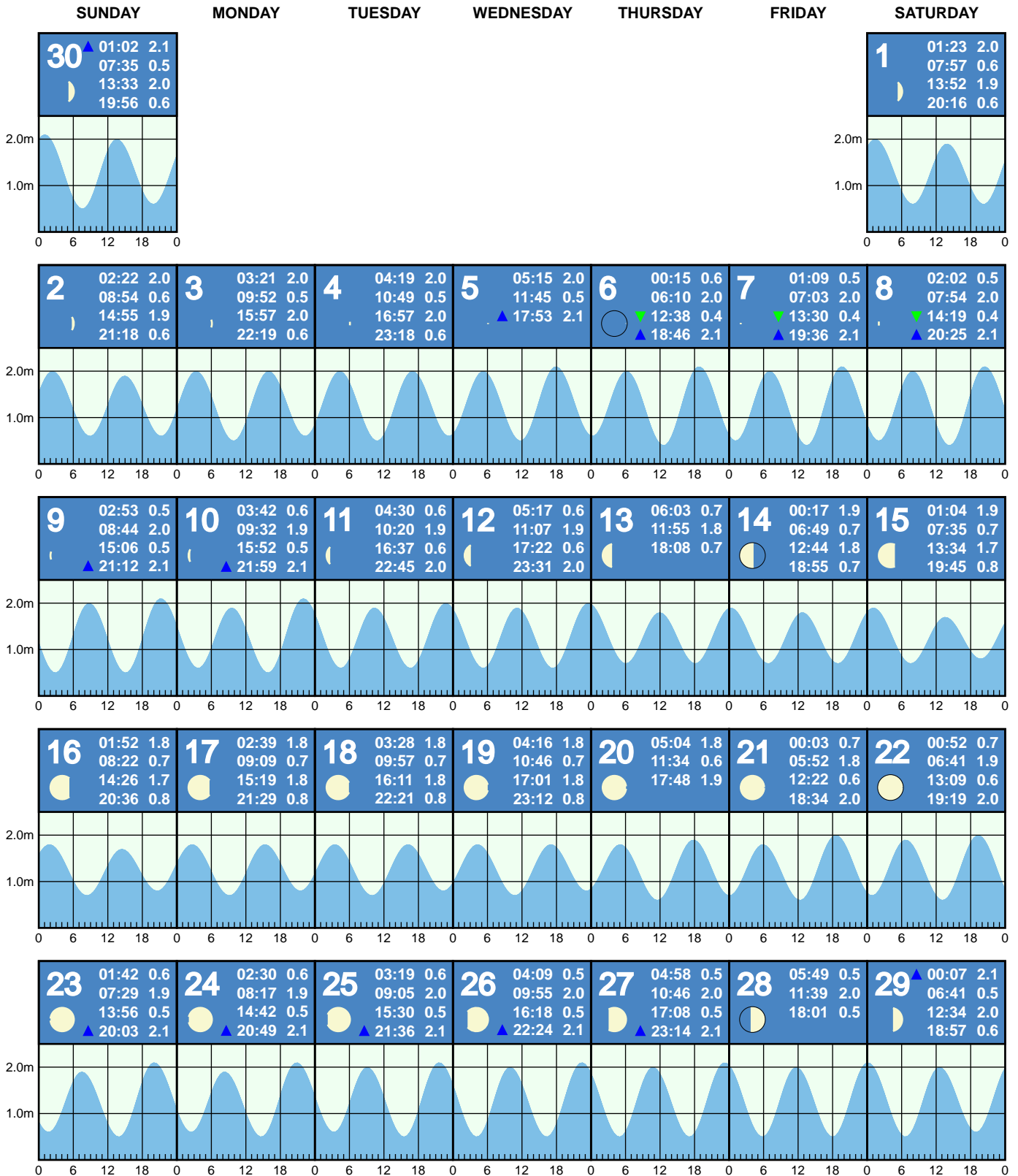
All times are adjusted for daylight savings time.

(c) Copyright 2024, offloop.net

# TIDAL PREDICTIONS FOR WHAKATĀNE

(based on Tauranga)

## JUNE 2024



Blue and green triangles indicate highest and lowest tides of the month, respectively. Major moon phases are circled in black.

This tide table is plotted from LINZ csv data at [https://static.charts.linz.govt.nz/tide-tables/maj-ports/csv/Whakatāne\\_2024.csv](https://static.charts.linz.govt.nz/tide-tables/maj-ports/csv/Whakatāne_2024.csv)

NOTE: These tide predictions are not official tide tables as specified in Maritime Rules Part 25 Nautical Charts and Publications (pursuant to Section 36 of the Maritime Transport Act 1994).

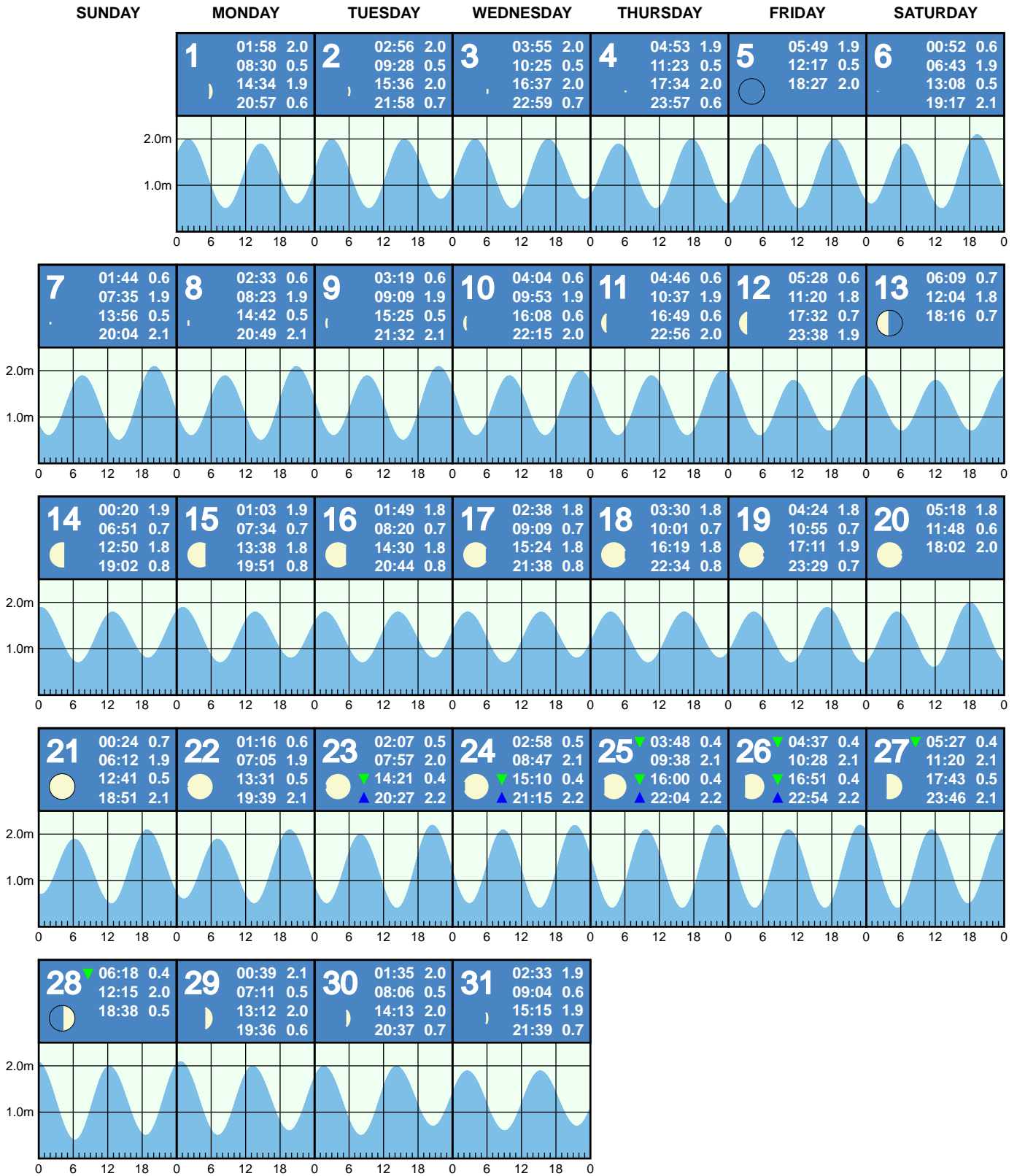
All times are adjusted for daylight savings time.

(c) Copyright 2024, offloop.net

# TIDAL PREDICTIONS FOR WHAKATĀNE

(based on Tauranga)

JULY 2024



Blue and green triangles indicate highest and lowest tides of the month, respectively. Major moon phases are circled in black.

This tide table is plotted from LINZ csv data at [https://static.charts.linz.govt.nz/tide-tables/maj-ports/csv/Whakatāne\\_2024.csv](https://static.charts.linz.govt.nz/tide-tables/maj-ports/csv/Whakatāne_2024.csv)

NOTE: These tide predictions are not official tide tables as specified in Maritime Rules Part 25 Nautical Charts and Publications (pursuant to Section 36 of the Maritime Transport Act 1994).

All times are adjusted for daylight savings time.

(c) Copyright 2024, offloop.net

# TIDAL PREDICTIONS FOR WHAKATĀNE

(based on Tauranga)

## AUGUST 2024

SUNDAY

MONDAY

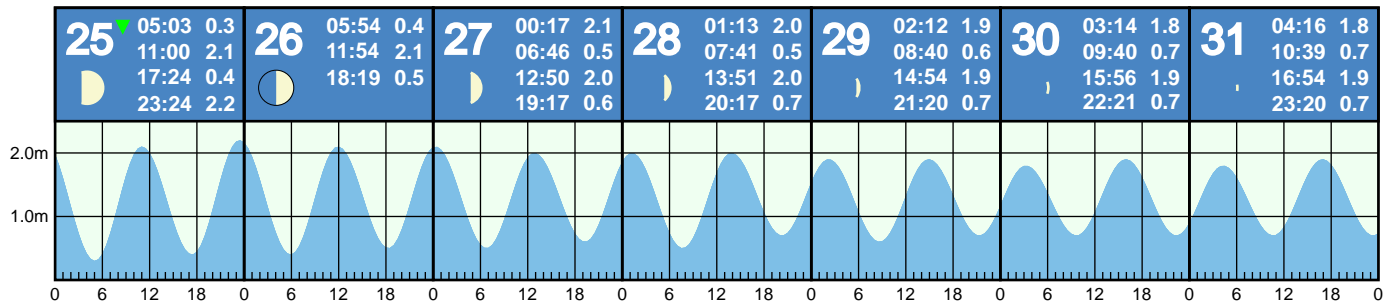
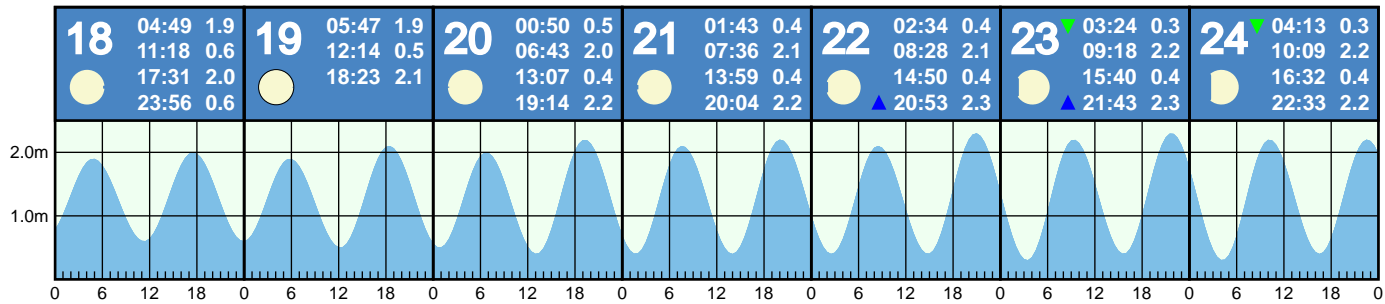
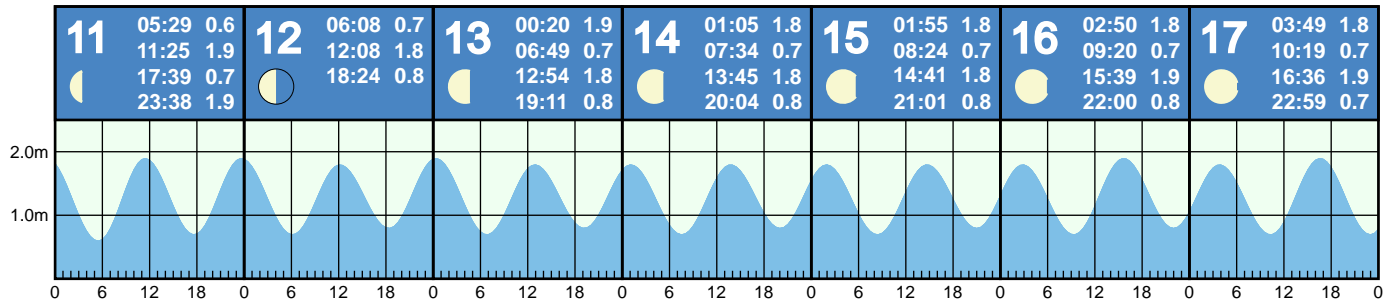
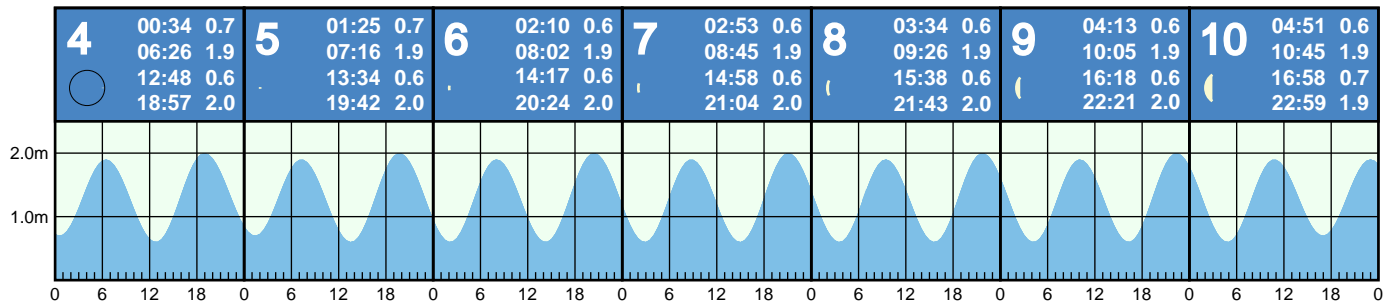
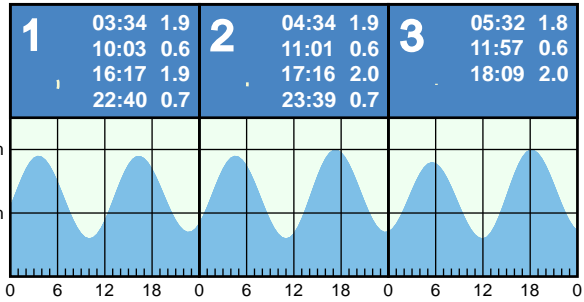
TUESDAY

WEDNESDAY

THURSDAY

FRIDAY

SATURDAY



Blue and green triangles indicate highest and lowest tides of the month, respectively. Major moon phases are circled in black.

This tide table is plotted from LINZ csv data at [https://static.charts.linz.govt.nz/tide-tables/maj-ports/csv/Whakatāne\\_2024.csv](https://static.charts.linz.govt.nz/tide-tables/maj-ports/csv/Whakatāne_2024.csv)

NOTE: These tide predictions are not official tide tables as specified in Maritime Rules Part 25 Nautical Charts and Publications (pursuant to Section 36 of the Maritime Transport Act 1994).

All times are adjusted for daylight savings time.

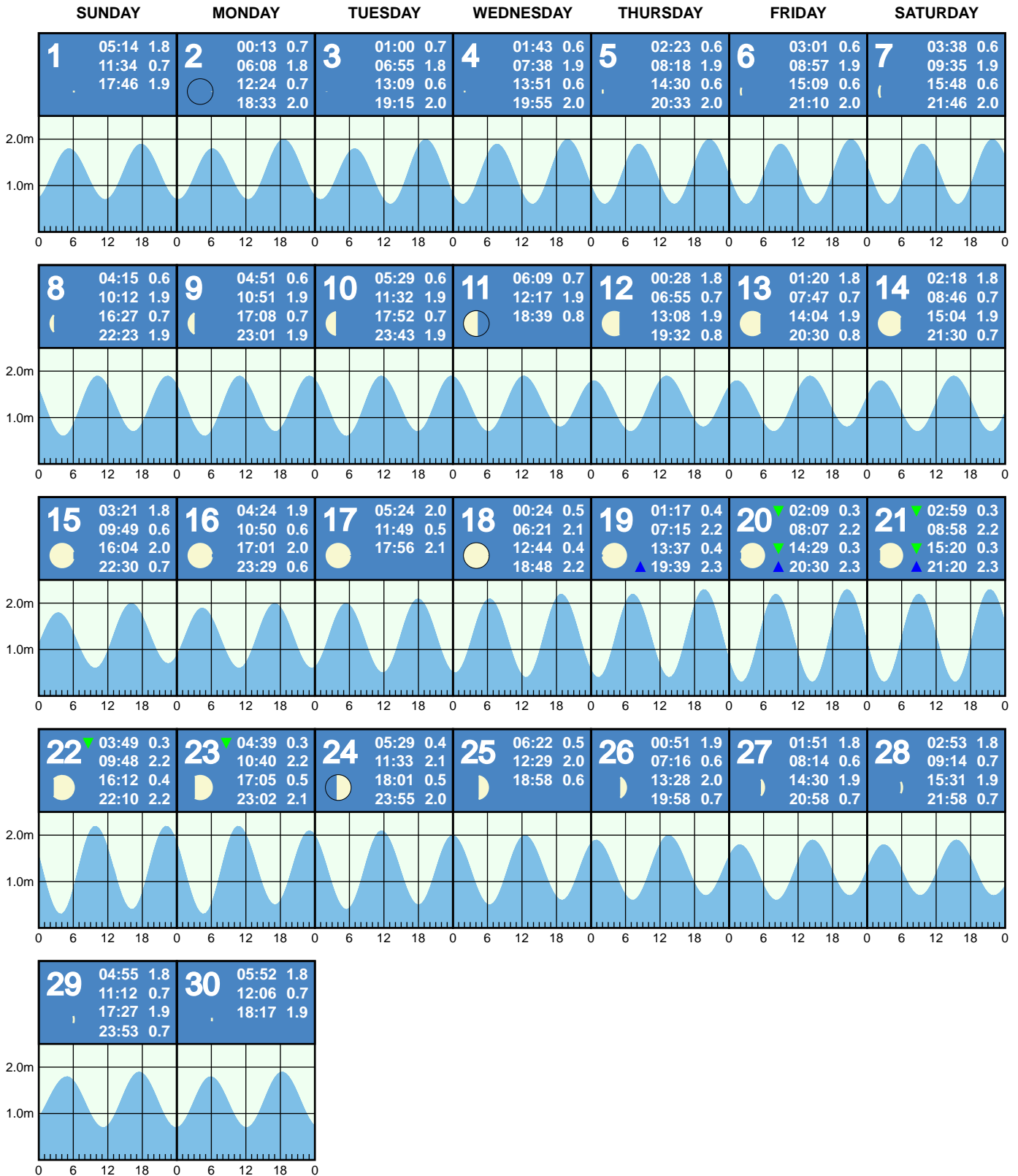
(c) Copyright 2024, offloop.net



# TIDAL PREDICTIONS FOR WHAKATĀNE

(based on Tauranga)

## SEPTEMBER 2024



Blue and green triangles indicate highest and lowest tides of the month, respectively. Major moon phases are circled in black.

This tide table is plotted from LINZ csv data at [https://static.charts.linz.govt.nz/tide-tables/maj-ports/csv/Whakatāne\\_2024.csv](https://static.charts.linz.govt.nz/tide-tables/maj-ports/csv/Whakatāne_2024.csv)

NOTE: These tide predictions are not official tide tables as specified in Maritime Rules Part 25 Nautical Charts and Publications (pursuant to Section 36 of the Maritime Transport Act 1994).

All times are adjusted for daylight savings time.

(c) Copyright 2024, offloop.net

# TIDAL PREDICTIONS FOR WHAKATĀNE

(based on Tauranga)

## OCTOBER 2024

SUNDAY

MONDAY

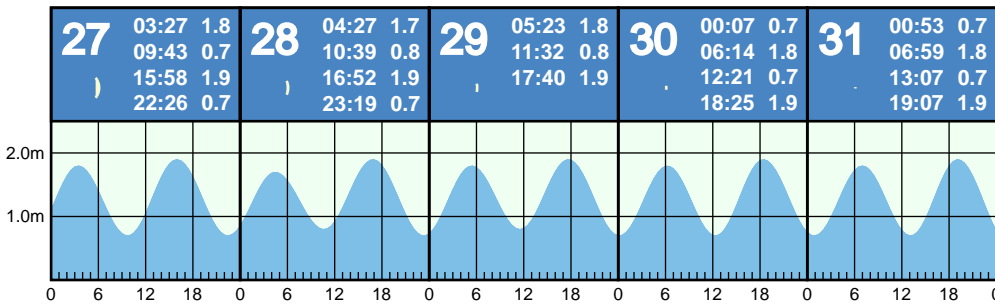
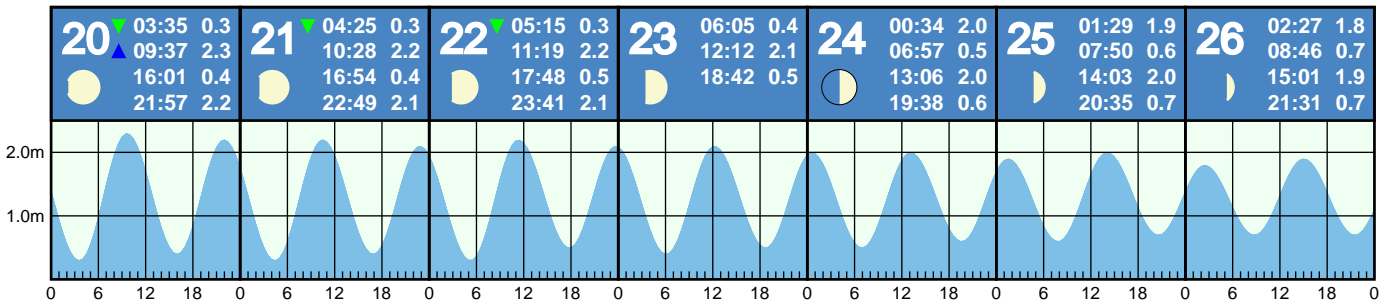
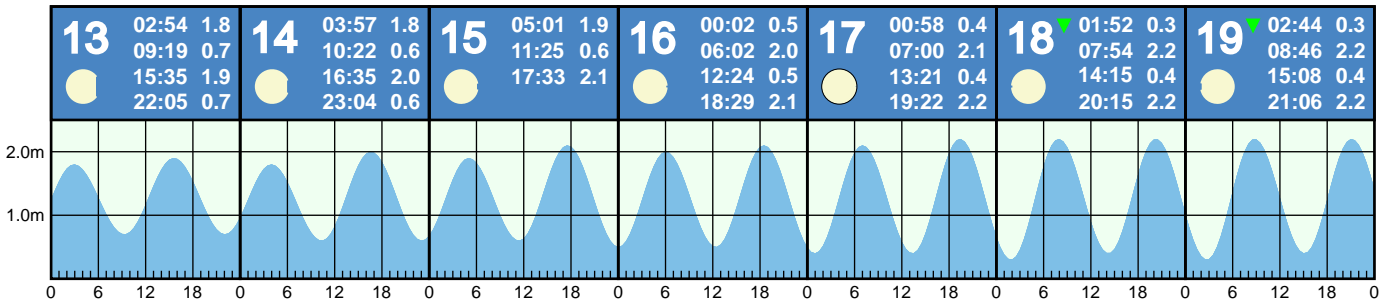
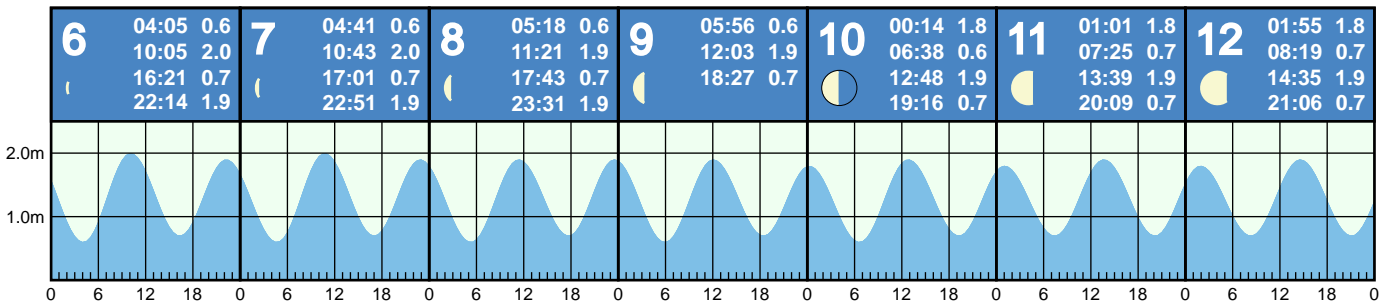
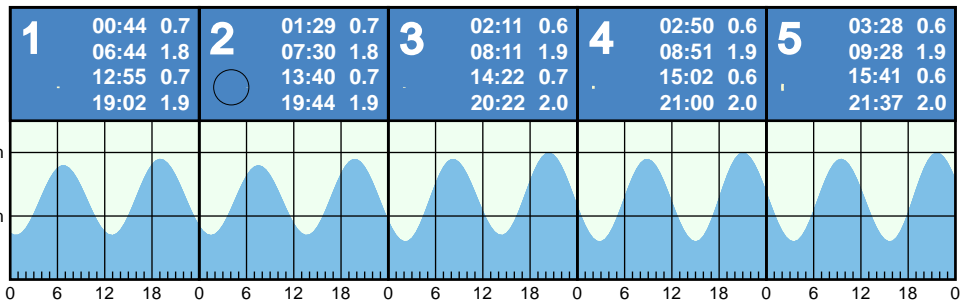
TUESDAY

WEDNESDAY

THURSDAY

FRIDAY

SATURDAY



Blue and green triangles indicate highest and lowest tides of the month, respectively. Major moon phases are circled in black.

This tide table is plotted from LINZ csv data at [https://static.charts.linz.govt.nz/tide-tables/maj-ports/csv/Whakatāne\\_2024.csv](https://static.charts.linz.govt.nz/tide-tables/maj-ports/csv/Whakatāne_2024.csv)

NOTE: These tide predictions are not official tide tables as specified in Maritime Rules Part 25 Nautical Charts and Publications (pursuant to Section 36 of the Maritime Transport Act 1994).

All times are adjusted for daylight savings time.

(c) Copyright 2024, offloop.net

# TIDAL PREDICTIONS FOR WHAKATĀNE

(based on Tauranga)

## NOVEMBER 2024

SUNDAY

MONDAY

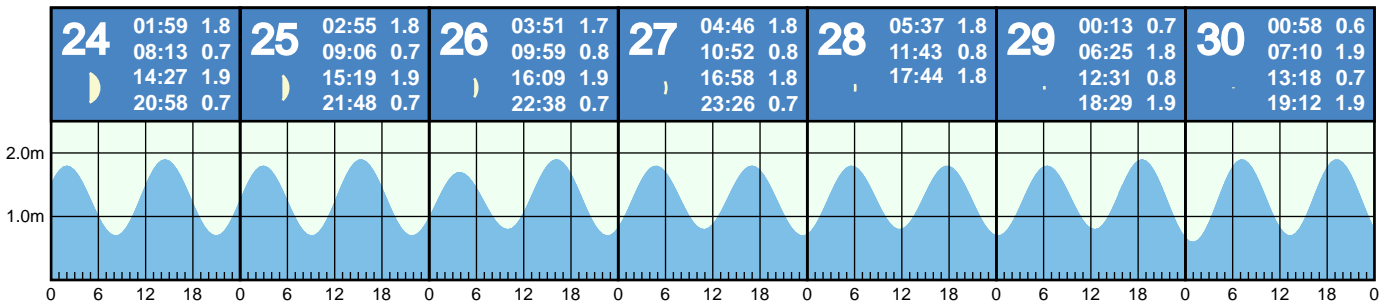
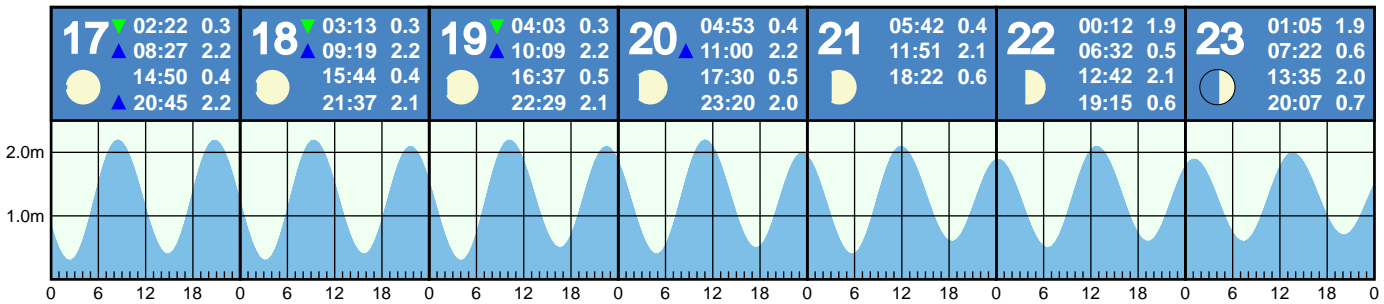
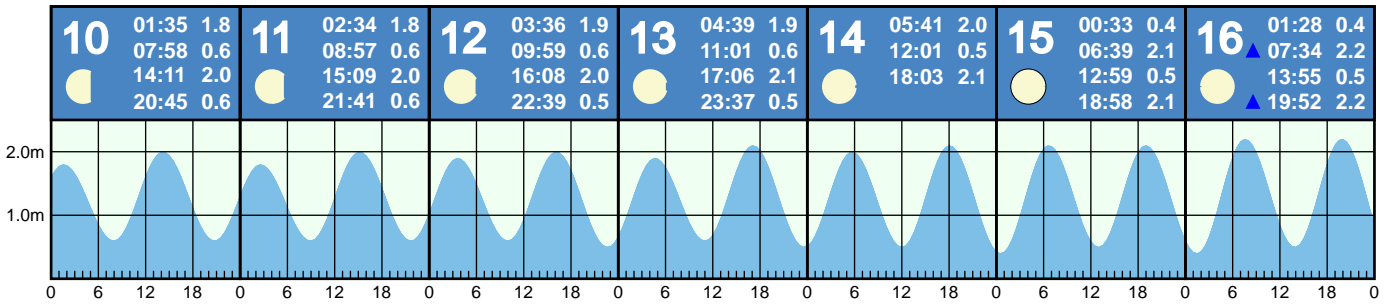
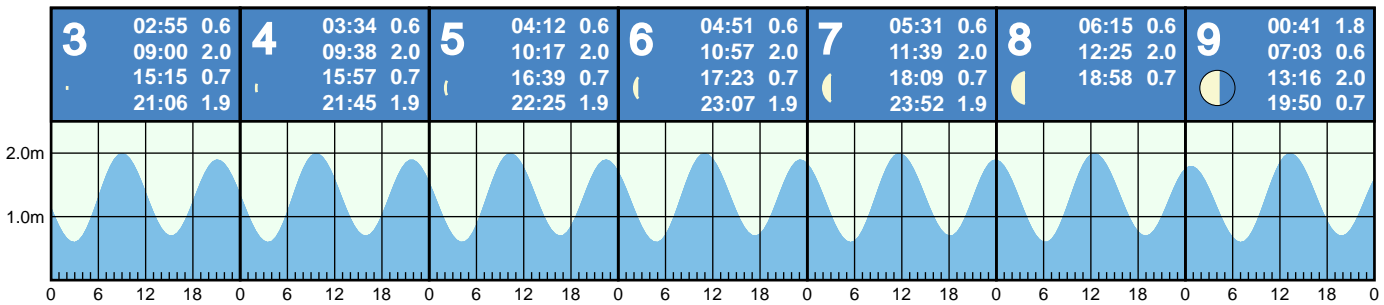
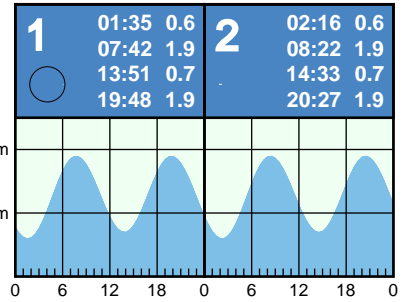
TUESDAY

WEDNESDAY

THURSDAY

FRIDAY

SATURDAY



Blue and green triangles indicate highest and lowest tides of the month, respectively. Major moon phases are circled in black.

This tide table is plotted from LINZ csv data at [https://static.charts.linz.govt.nz/tide-tables/maj-ports/csv/Whakatāne\\_2024.csv](https://static.charts.linz.govt.nz/tide-tables/maj-ports/csv/Whakatāne_2024.csv)

NOTE: These tide predictions are not official tide tables as specified in Maritime Rules Part 25 Nautical Charts and Publications (pursuant to Section 36 of the Maritime Transport Act 1994).

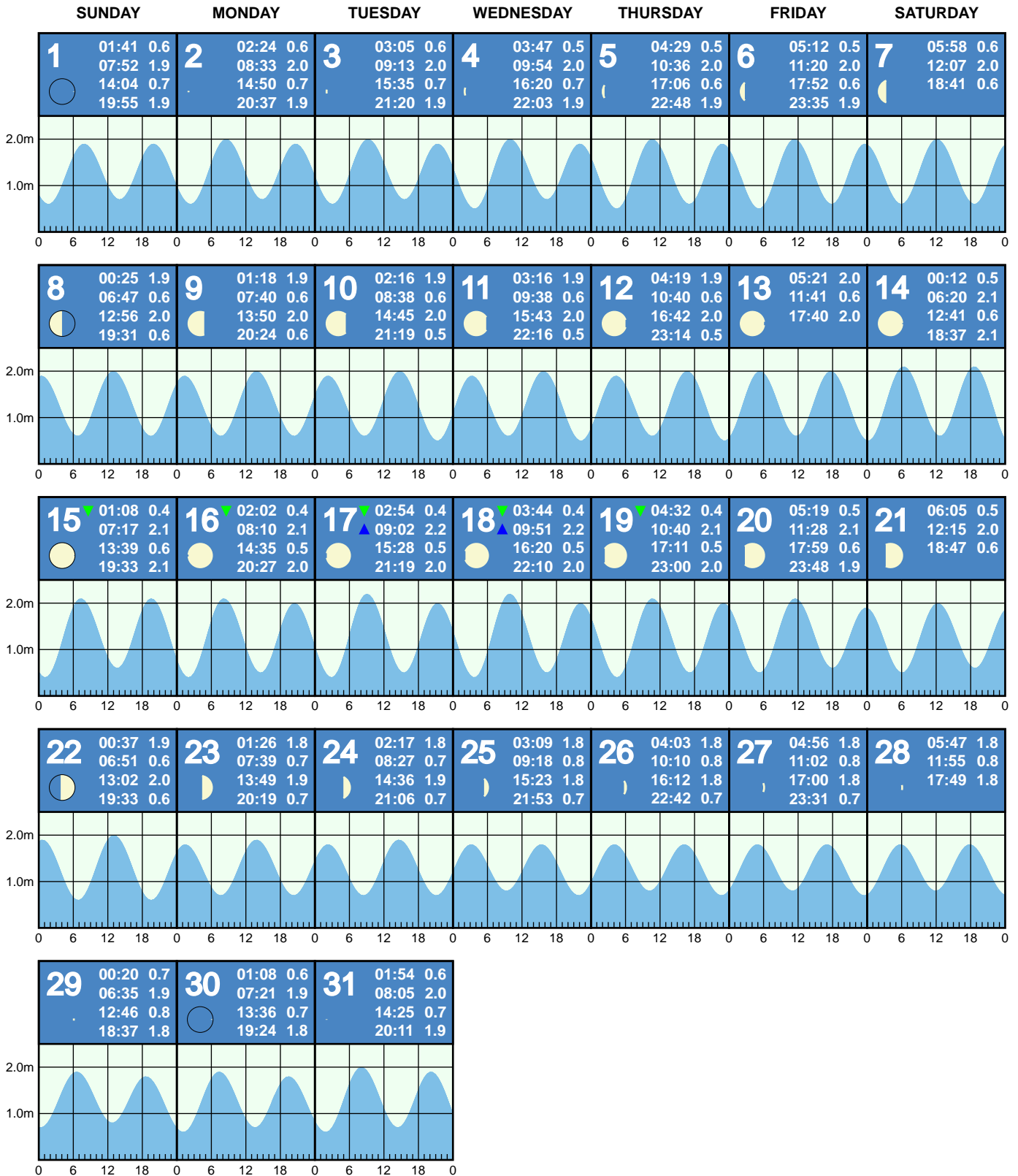
All times are adjusted for daylight savings time.

(c) Copyright 2024, offloop.net

# TIDAL PREDICTIONS FOR WHAKATĀNE

(based on Tauranga)

## DECEMBER 2024



Blue and green triangles indicate highest and lowest tides of the month, respectively. Major moon phases are circled in black.

This tide table is plotted from LINZ csv data at [https://static.charts.linz.govt.nz/tide-tables/maj-ports/csv/Whakatāne\\_2024.csv](https://static.charts.linz.govt.nz/tide-tables/maj-ports/csv/Whakatāne_2024.csv)

NOTE: These tide predictions are not official tide tables as specified in Maritime Rules Part 25 Nautical Charts and Publications (pursuant to Section 36 of the Maritime Transport Act 1994).

All times are adjusted for daylight savings time.

(c) Copyright 2024, offloop.net